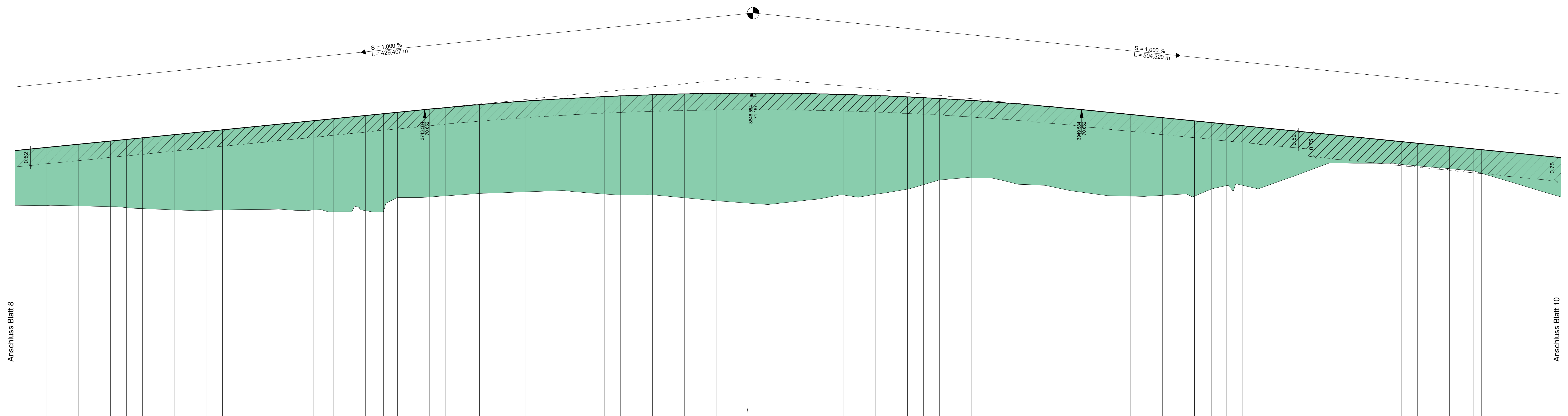


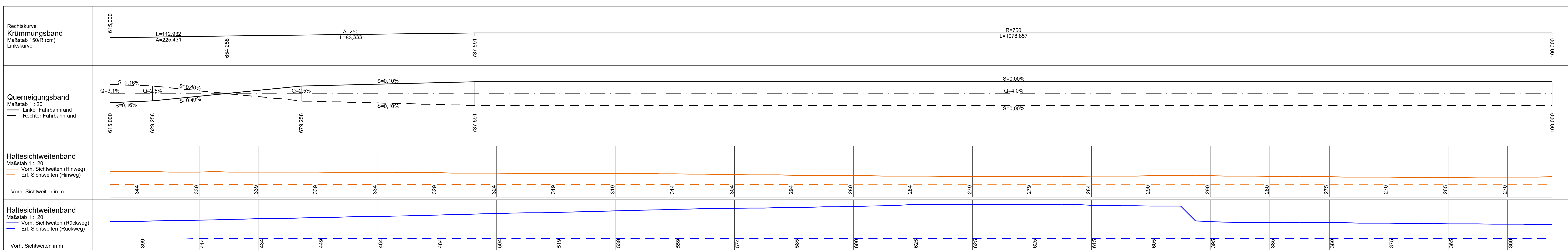
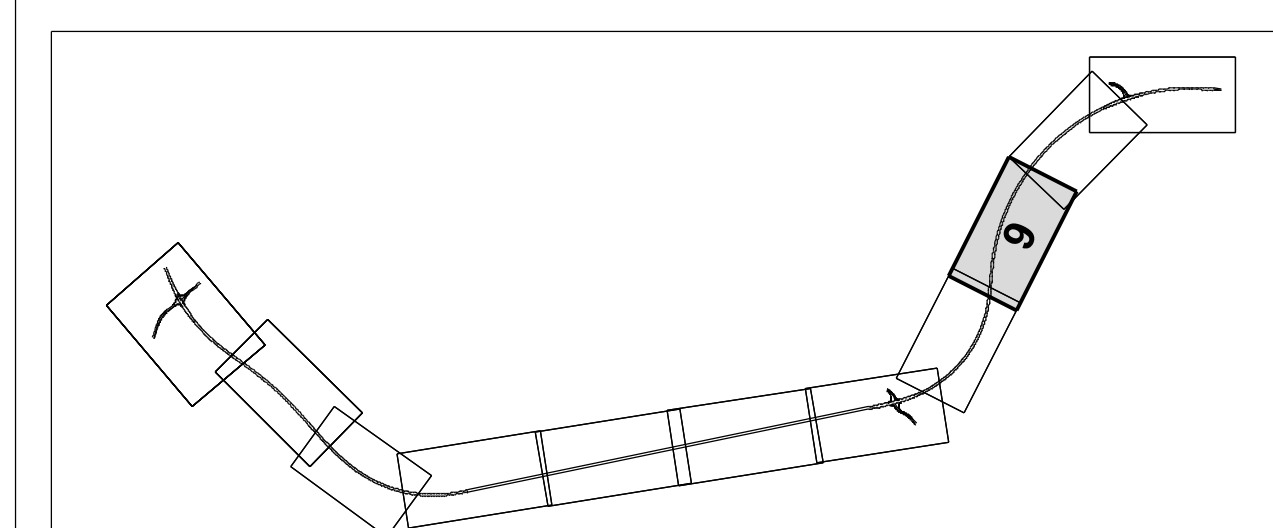
km = 3+846,584
 H = -10300,000 m
 T = 103,000 m
 f = -0,515 m
 TS = 71,682 m

Legende

- Gradientenhochpunkt
- Ausrundungsbeginn/-ende Kuppe
- Neigungsbruchpunkt mit Angabe von:
 Bau-km
 Ausrundungshalbmesser
 Tangentlänge
 Stüchhöhe
 Höhe Tangentenschnittpunkt
- Längsneigung und Abstand zum nächsten Neigungsbruchpunkt
- Damm
- Oberbau



HN 61 m	km	Gradiente	vorh. Gelände	Bau-km
	3+700	69,366	67,648	615,000
		69,445	67,638	622,622
		69,466	67,643	625,000
		69,566	67,628	635,000
		69,666	67,608	645,000
		69,716	67,574	650,000
		69,766	67,542	655,000
		69,866	67,505	665,000
		69,966	67,488	675,000
		70,017	67,503	680,145
		70,066	67,509	685,000
		70,166	67,522	695,000
		70,216	67,508	700,000
		70,266	67,483	705,000
		70,303	67,502	708,720
		70,366	67,442	715,000
		70,422	67,446	720,665
		70,466	67,481	725,000
		70,521	67,436	730,810
		70,566	67,389	735,000
		70,666	67,912	745,000
		70,714	67,946	750,000
		70,759	67,980	755,000
		70,809	68,019	760,744
		70,843	68,034	765,000
		70,918	68,069	775,000
		70,982	68,104	785,000
		71,011	68,079	790,055
		71,037	68,040	795,000
		71,061	68,000	800,000
		71,083	67,966	805,000
		71,118	67,972	815,000
		71,144	67,887	825,000
		71,160	67,793	835,000
		71,167	67,717	845,000
		71,166	67,679	850,000
		71,163	67,626	852,826
		71,150	67,522	865,000
		71,127	67,967	875,000
		71,095	67,982	885,000
		71,081	68,049	888,590
		71,053	68,159	895,000
		71,028	68,296	900,000
		71,001	68,444	905,000
		70,939	68,515	915,000
		70,888	68,423	925,000
		70,787	68,269	935,000
		70,696	68,131	945,000
		70,647	68,054	950,000
		70,597	67,966	955,000
		70,497	67,937	965,000
		70,397	67,962	975,000
		70,297	67,937	985,000
		70,244	68,164	990,380
		70,197	68,266	995,000
		70,147	68,280	1000,000
		69,997	68,519	15,000
		69,947	69,947	20,000
		69,897	68,888	25,000
		69,797	68,971	35,000
		69,697	68,968	45,000
		69,647	68,934	50,000
		69,597	68,868	55,000
		69,497	68,798	65,000
		69,423	68,732	72,453
		69,397	68,658	75,000
		69,297	68,356	85,000
		69,197	68,055	95,000
		69,147	67,913	100,000



Nr.	Art der Änderung	Datum	Name

MECKLENBURGISCHES INGENIEURBÜRO FÜR VERKEHRSBAU GMBH SCHWERIN ZWEIGNIEDERLASSUNG NEUSTRELTZ
 Tangentstraße 21, 17225 Neustrelitz
 Telefon: 039814567-27
 E-Mail: zentral@ibv-neustrelitz.de
 gez. Schneider
 Leiter der Zweigniederlassung

STRASSENBAUVERWALTUNG LAND MECKLENBURG-VORPOMMERN
 Straße: B 198 (nächster Ort): Mirow
 Bau-km -0+026.939 bis Bau-km 4+930.000
 Unterlage Nr. 8
 Blatt Nr. N 9

Planfeststellung B 198 Ortsumgehung Mirow, Sudabschnitt
 Bau-km 3+615.000 bis 4+100.000
 August 2018
 Straßenbaumt Neustrelitz
 gez. Krage
 Neustrelitz, März 2018
 Höhenplan
 Maßstab 1:500/50

Grundplan hergestellt:
 Aufnahme:
 Feldvergleich:
 Kataster:
 Bezugssystem:
 Lage:
 Höhe: