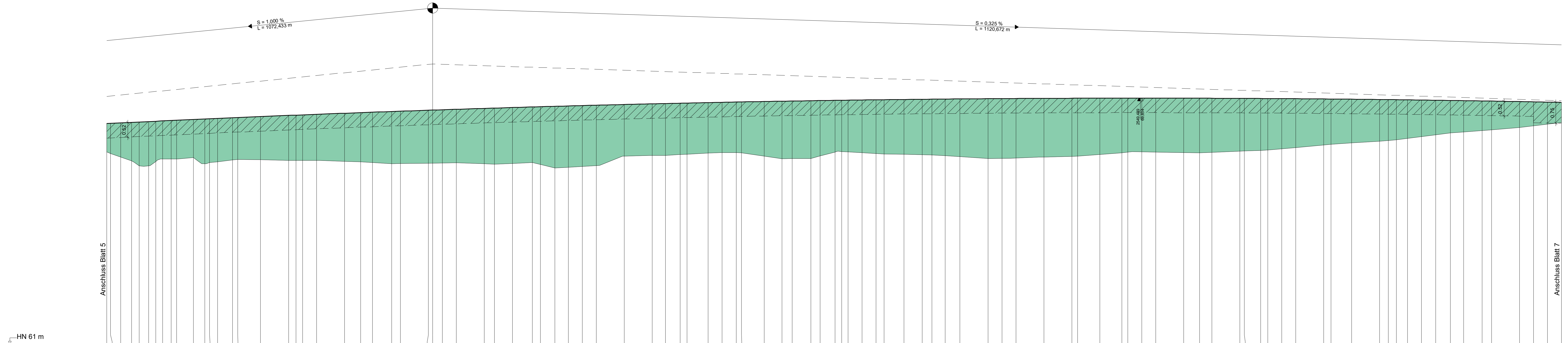



km 2+296,505
 H = -75000,000 m
 T = 497,056 m
 f = -1,847 m
 TS = 71,035 m

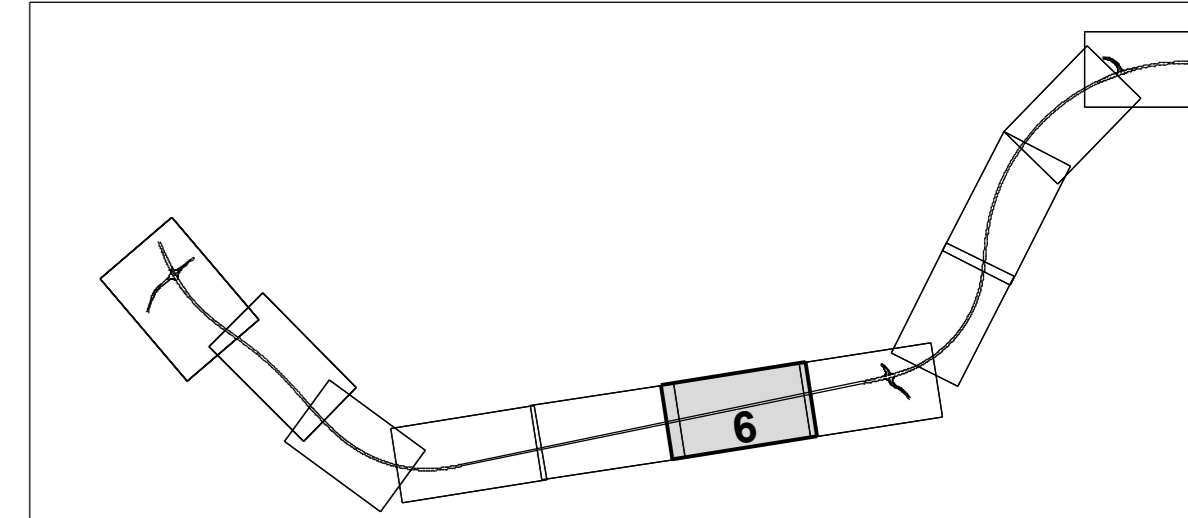


km	180,000	191,355	186,000	188,887	191,629	195,000	197,563	200,000	203,001	205,000	211,037	215,086	216,738	219,602	225,000	226,897	235,000	245,000	247,699	250,000	255,000	265,000	270,787	275,000	281,839	285,000	295,000	300,000	305,000	315,000	318,561	325,000	332,119	335,000	340,220	345,000	350,000	355,000	365,000	375,000	379,762	385,000	387,421	395,000	400,000	405,000	406,901	415,000	421,367	425,000	431,672	435,000	440,330	442,700	445,000	450,000	455,000	457,826	465,000	471,505	475,000	479,697	485,000	495,000	500,000	505,000	515,000	525,000	527,018	535,000	542,826	545,000	550,000	555,000	565,000	570,666	575,000	585,000	586,605	592,483	595,000	800,000	805,000	815,000	817,659	825,000	835,000	838,119	840,881	845,000	850,000	855,000	860,312	865,000	871,654	875,000	885,000	890,000	895,000	900,000	700,000					
Gradiente	68,905	68,911	68,929	68,948	68,951	68,977	68,989	69,000	69,014	69,024	69,051	69,069	69,077	69,089	69,113	69,121	69,155	69,197	69,207	69,217	69,236	69,275	69,297	69,312	69,337	69,346	69,383	69,386	69,400	69,416	69,448	69,459	69,479	69,500	69,500	69,508	69,523	69,536	69,552	69,566	69,582	69,598	69,612	69,623	69,634	69,639	69,655	69,666	69,675	69,679	69,694	69,705	69,711	69,722	69,727	69,735	69,738	69,742	69,749	69,755	69,759	69,767	69,774	69,776	69,782	69,787	69,795	69,798	69,801	69,807	69,811	69,811	69,813	69,814	69,814	69,814	69,814	69,813	69,811	69,810	69,806	69,805	69,802	69,801	69,797	69,794	69,786	69,783	69,776	69,766	69,762	69,759	69,754	69,747	69,740	69,733	69,725	69,715	69,709	69,692	69,673	69,653				
vorh. Gelände	67,584	67,587	67,594	67,597	67,598	67,600	67,601	67,602	67,603	67,604	67,605	67,606	67,607	67,608	67,609	67,610	67,611	67,612	67,613	67,614	67,615	67,616	67,617	67,618	67,619	67,620	67,621	67,622	67,623	67,624	67,625	67,626	67,627	67,628	67,629	67,630	67,631	67,632	67,633	67,634	67,635	67,636	67,637	67,638	67,639	67,640	67,641	67,642	67,643	67,644	67,645	67,646	67,647	67,648	67,649	67,650	67,651	67,652	67,653	67,654	67,655	67,656	67,657	67,658	67,659	67,660	67,661	67,662	67,663	67,664	67,665	67,666	67,667	67,668	67,669	67,670	67,671	67,672	67,673	67,674	67,675	67,676	67,677	67,678	67,679	67,680	67,681	67,682	67,683	67,684	67,685	67,686	67,687	67,688	67,689	67,690	67,691	67,692	67,693	67,694	67,695	67,696	67,697	67,698	67,699	67,700
Bau-km	180,000	186,000	188,887	191,629	195,000	197,563	200,000	203,001	205,000	211,037	215,086	216,738	219,602	225,000	226,897	235,000	245,000	247,699	250,000	255,000	265,000	270,787	275,000	281,839	285,000	295,000	300,000	305,000	315,000	318,561	325,000	332,119	335,000	340,220	345,000	350,000	355,000	365,000	375,000	379,762	385,000	387,421	395,000	400,000	405,000	406,901	415,000	421,367	425,000	431,672	435,000	440,330	442,700	445,000	450,000	455,000	457,826	465,000	471,505	475,000	479,697	485,000	495,000	500,000	505,000	515,000	525,000	527,018	535,000	542,826	545,000	550,000	555,000	565,000	570,666	575,000	585,000	586,605	592,483	595,000	800,000	805,000	815,000	817,659	825,000	835,000	838,119	840,881	845,000	850,000	855,000	860,312	865,000	871,654	875,000	885,000	890,000	895,000	900,000	700,000						



Legende

- Gradientenhochpunkt
- Neigungsbrechpunkt mit Angabe von:
 - Bau-km
 - Ausrundungshalbmesser
 - Tangentenlänge
 - Stichhöhe
 - Höhe Tangentenschnittpunkt
- Längsneigung und Abstand zum nächsten Neigungsbrechpunkt
- Damm
- Oberbau



Nr.	Art der Änderung	Datum	Name

MECKLENBURGISCHES INGENIEURBÜRO
 FÜR VERKEHRSBAU GMBH SCHWERIN
 ZWEIGNIEDERLASSUNG NEUSTRELTZ

gez. Schneider
 Leiter der Zweigniederlassung

**STRASSENBAUVERWALTUNG
 LAND MECKLENBURG-VORPOMMERN**

Straße: B 198 (nächster Ort: Mirow) Bau-km -0+026.939 bis Bau-km 4+930.000

Planfeststellung
 B 198 Ortsumgehung Mirow, Südabschnitt

Bau-km 2+180.000 bis 2+700.000

Aufgestellt: Straßenbaumeister Neustrelitz
 gez. Krage
 Neustrelitz, März 2018

Unterlage Nr. **8**
 Blatt Nr. **N 6**

Reg. Nr. Datum Zeichen

bearbeitet
 gezeichnet
 geprüft

März 2018
 März 2018
 März 2018

gez. I.A. Langer

Höhenplan
 Maßstab 1:500/50

Grundplan hergestellt:

Aufnahme:
 Feldvergleich:
 Kataster:

Bezugssystem
 Lage:
 Höhe: