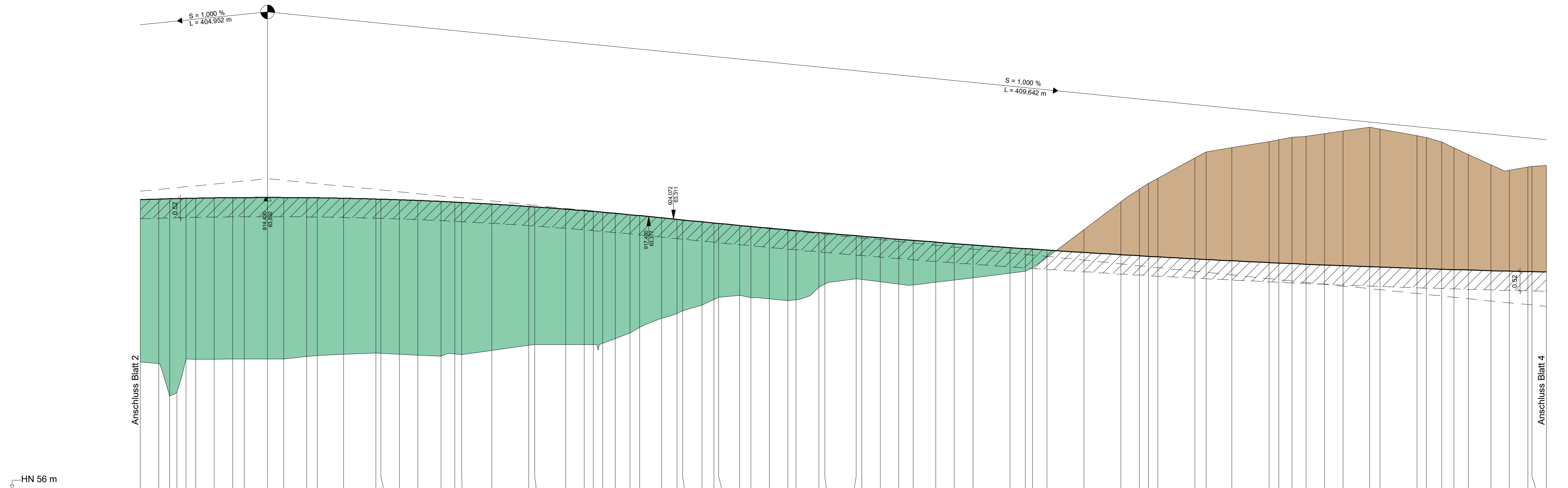
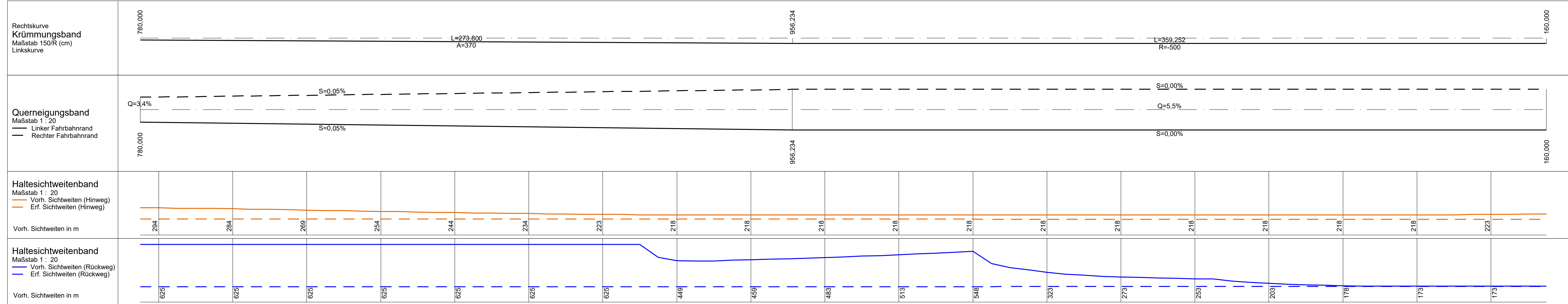


km = 0+814,430
 H = -10300,000 m
 T = 103,000 m
 f = -0,515 m
 TS = 64,407 m

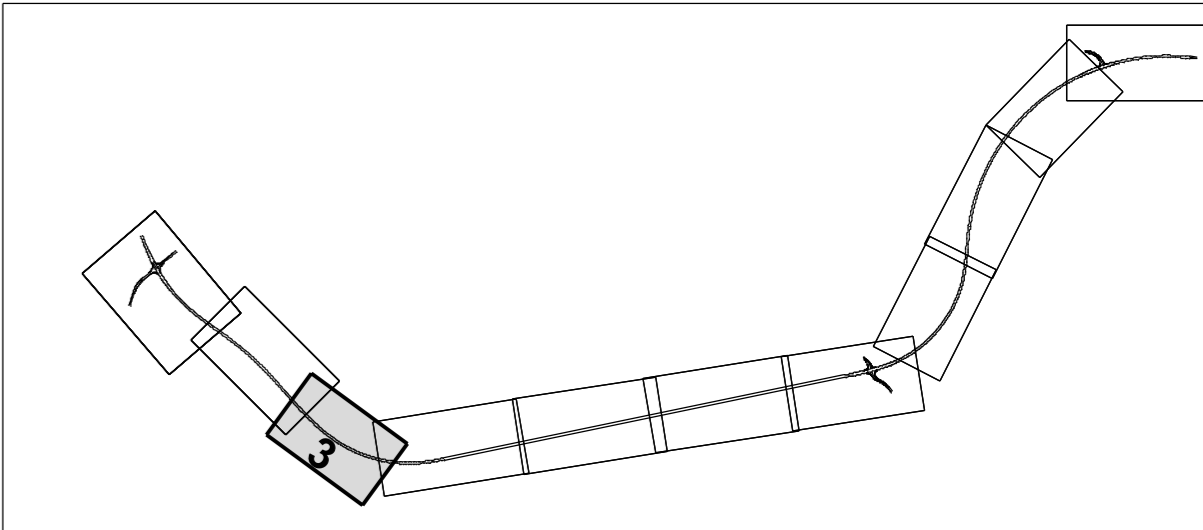


| Gradiente | vorh. Gelände | | Bau-km | |
|-----------|---------------|--------|--------|--|
| | 780,000 | 59,445 | 63,835 | |
| | 785,000 | 59,401 | 63,850 | |
| | 787,937 | 58,530 | 63,858 | |
| | 789,905 | 58,631 | | |
| | 792,415 | 59,526 | 63,869 | |
| | 795,000 | 59,522 | 63,874 | |
| | 800,000 | 59,518 | 63,882 | |
| | 805,000 | 59,526 | 63,886 | |
| | 808,128 | 59,532 | 63,890 | |
| | 814,430 | | 63,892 | |
| | 818,770 | 59,527 | 63,891 | |
| | 825,000 | 59,594 | 63,887 | |
| | 827,876 | 59,624 | 63,883 | |
| | 835,000 | 59,654 | 63,872 | |
| | 843,652 | 59,690 | 63,851 | |
| | 845,000 | 59,683 | 63,847 | |
| | 850,000 | 59,658 | 63,831 | |
| | 855,000 | 59,632 | 63,812 | |
| | 861,272 | 59,600 | 63,786 | |
| | 865,000 | 59,660 | 63,768 | |
| | 866,865 | 59,644 | 63,759 | |
| | 875,000 | 59,758 | 63,714 | |
| | 885,000 | 59,897 | 63,650 | |
| | 886,574 | 59,919 | 63,639 | |
| | 895,000 | 59,918 | 63,577 | |
| | 900,000 | 59,917 | 63,537 | |
| | 902,461 | 59,917 | 63,516 | |
| | 905,000 | 59,955 | 63,494 | |
| | 908,348 | 60,081 | 63,464 | |
| | 912,362 | 60,226 | 63,427 | |
| | 915,000 | 60,379 | 63,401 | |
| | 920,929 | 60,628 | 63,342 | |
| | 925,000 | 60,757 | 63,301 | |
| | 926,564 | 60,827 | 63,286 | |
| | 931,821 | 60,987 | 63,234 | |
| | 935,000 | 61,137 | 63,203 | |
| | 936,277 | 61,198 | 63,191 | |
| | 941,934 | 61,246 | 63,137 | |
| | 945,000 | 61,190 | 63,109 | |
| | 950,000 | 61,151 | 63,083 | |
| | 955,000 | 61,106 | 63,017 | |
| | 957,231 | 61,126 | 62,997 | |
| | 963,350 | 61,464 | 62,844 | |
| | 965,000 | 61,550 | 62,829 | |
| | 973,479 | 61,696 | 62,857 | |
| | 975,000 | 61,677 | 62,845 | |
| | 980,000 | 61,614 | 62,804 | |
| | 985,000 | 61,551 | 62,763 | |
| | 988,855 | 61,528 | 62,733 | |
| | 995,000 | 61,601 | 62,685 | |
| | 0,000 | 61,661 | 62,646 | |
| | 5,000 | 61,721 | 62,611 | |
| | 15,000 | 61,844 | 62,539 | |
| | 19,198 | 61,897 | 62,510 | |
| | 21,093 | 62,002 | 62,497 | |
| | 25,000 | 62,271 | 62,471 | |
| | 35,000 | 63,020 | 62,407 | |
| | 45,000 | 63,777 | 62,345 | |
| | 50,000 | 64,116 | 62,316 | |
| | 52,487 | 64,276 | 62,301 | |
| | 55,000 | 64,412 | 62,287 | |
| | 65,000 | 64,958 | 62,232 | |
| | 68,032 | 65,126 | 62,217 | |
| | 75,000 | 65,239 | 62,181 | |
| | 85,000 | 65,405 | 62,133 | |
| | 87,654 | 65,450 | 62,121 | |
| | 91,202 | 65,518 | 62,105 | |
| | 95,000 | 65,545 | 62,088 | |
| | 100,000 | 65,617 | 62,067 | |
| | 105,000 | 65,690 | 62,047 | |
| | 112,207 | 65,796 | 62,019 | |
| | 115,000 | 65,745 | 62,009 | |
| | 125,000 | 65,561 | 61,974 | |
| | 127,517 | 65,515 | 61,966 | |
| | 131,706 | 65,395 | 61,953 | |
| | 135,000 | 65,237 | 61,943 | |
| | 138,841 | 65,052 | 61,932 | |
| | 145,000 | 64,776 | 61,915 | |
| | 150,000 | 64,631 | 61,902 | |
| | 155,000 | 64,713 | 61,890 | |
| | 156,083 | 64,730 | 61,888 | |
| | 160,000 | 64,763 | 61,879 | |



Legende

- Gradientenhochpunkt
- Ausrundungsbeginn/-ende Kuppe
- Ausrundungsbeginn/-ende Wanne
- Neigungsbrechpunkt mit Angabe von:
 - Bau-km
 - Ausrundungshalbmesser
 - Tangentenlänge
 - Stichhöhe
 - Höhe Tangentenschnittpunkt
- Längsneigung und Abstand zum nächsten Neigungsbrechpunkt
- Einschnitt
- Damm
- Oberbau



| Nr. | Art der Änderung | Datum | Name |
|-----|------------------|-------|------|
| | | | |

MECKLENBURGISCHES INGENIEURBÜRO FÜR VERKEHRSBAU GMBH SCHWERIN
 ZWEIGNIEDERLASSUNG NEUSTRELITZ
 Neustrelitz, März 2018
 gez. Schneider
 Leiter der Zweigniederlassung

STRASSENBAUVERWALTUNG LAND MECKLENBURG-VORPOMMERN
 Straße: B 198
 (nächster Ort): Mirow
 Bau-km -0+026,939 bis Bau-km 4+930,000
 Unterlage Nr. 8
 Blatt Nr. N 3
 Reg. Nr.
 Datum
 Zeichen

Planfeststellung
 B 198 Ortsumgehung Mirow, Südabschnitt
 Aufgestellt
 Straßenbaumin. Neustrelitz
 gez. Krage
 Neustrelitz, März 2018
 bearbeitet
 gezeichnet
 geprüft
 März 2018
 gez. i.A. Langer
 Höhenplan
 Maßstab 1:500/50

Grundplan hergestellt:
 Aufnahme:
 Feldvergleich:
 Kataster:
 Bezugsystem
 Lage:
 Höhe: