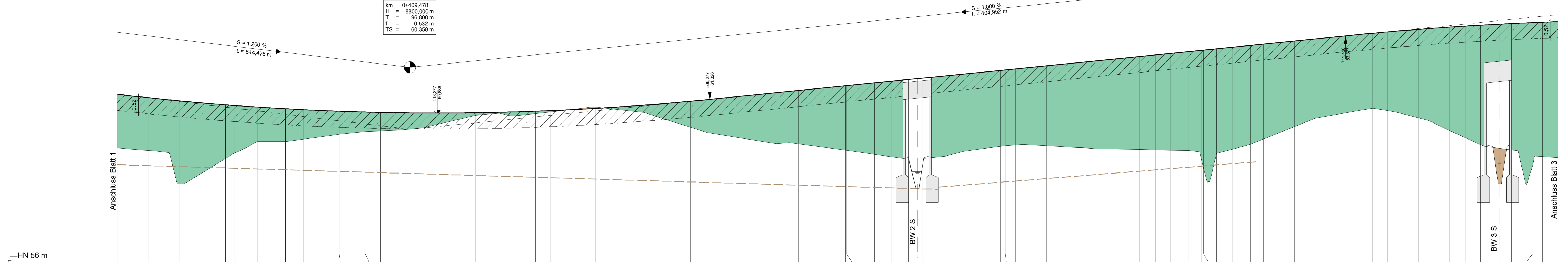


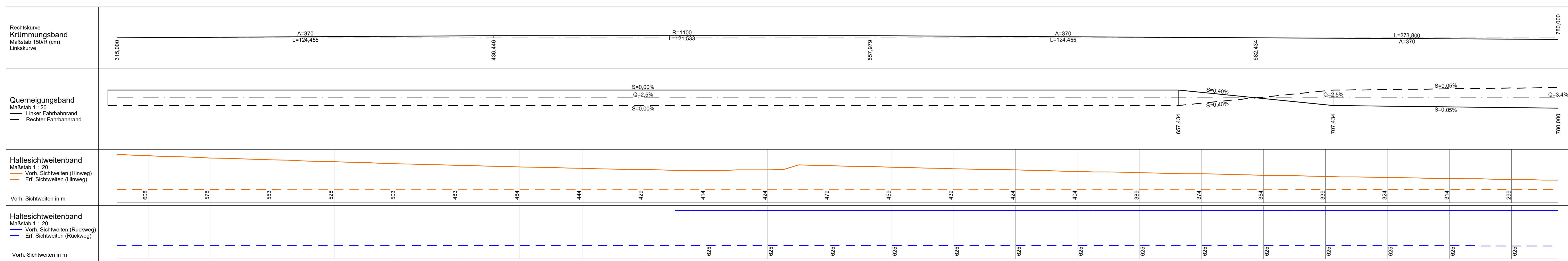
BW 3 S
 Brücke über den Graben 53
 Bau-km 0+761.187
 Winkel = 100,00 gon LW = 7,40 m
 KH = 0,55 m LH = 2,00 m
 N Br. = 16,05 m

BW 2 S
 Brücke über den Graben 55
 Bau-km 0+573.266
 Winkel = 72,11 gon LW = 6,75 m
 KH = 0,55 m LH = 1,65 m
 N Br. = 11,60 m

km 0+400,478
 H = 88,000,00 m
 T = 96,800 m
 f = 0,532 m
 TS = 60,358 m

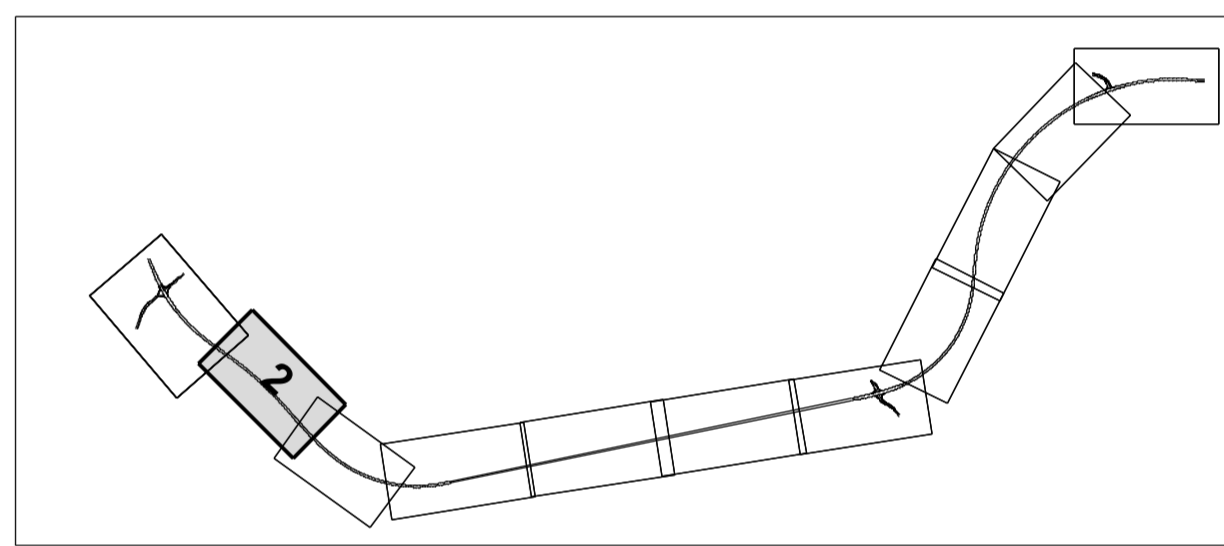


| km | 315.000 | 325.000 | 335.000 | 345.000 | 350.000 | 352.808 | 355.000 | 360.281 | 365.000 | 369.380 | 372.681 | 375.000 | 385.000 | 386.675 | 394.215 | 395.000 | 400.000 | 405.000 | 409.478 | 415.000 | 425.000 | 430.713 | 435.000 | 445.000 | 450.000 | 455.000 | 465.000 | 469.286 | 475.000 | 485.000 | 495.000 | 500.000 | 505.000 | 515.000 | 525.000 | 535.000 | 545.000 | 550.000 | 550.284 | 555.000 | 559.464 | 565.000 | 570.366 | 573.268 | 575.000 | 585.000 | 595.000 | 600.000 | 605.000 | 615.000 | 625.000 | 635.000 | 645.000 | 650.000 | 655.000 | 660.807 | 665.000 | 669.705 | 675.000 | 680.743 | 685.000 | 695.000 | 705.000 | 715.000 | 720.158 | 725.000 | 735.000 | 745.000 | 750.000 | 755.000 | 761.187 | 765.000 | 771.839 | 775.000 | 780.000 | | |
|----------------------------|---------|---------|---------|---------|---------|---------|---------|---------|---------|---------|---------|---------|---------|---------|---------|---------|---------|---------|---------|---------|---------|---------|---------|---------|---------|---------|---------|---------|---------|---------|---------|---------|---------|---------|---------|---------|---------|---------|---------|---------|---------|---------|---------|---------|---------|---------|---------|---------|---------|---------|---------|---------|---------|---------|---------|---------|---------|---------|---------|---------|---------|---------|---------|---------|---------|---------|---------|---------|---------|---------|---------|---------|---------|---------|---------|--------|--------|
| Gradiente | 61,492 | 61,380 | 61,280 | 61,191 | 61,150 | 61,129 | 61,113 | 61,077 | 61,047 | 61,021 | 61,004 | 60,992 | 60,949 | 60,942 | 60,919 | 60,916 | 60,905 | 60,896 | 60,890 | 60,886 | 60,888 | 60,894 | 60,902 | 60,926 | 60,943 | 60,962 | 61,010 | 61,033 | 61,068 | 61,139 | 61,220 | 61,265 | 61,313 | 61,413 | 61,513 | 61,613 | 61,713 | 61,763 | 61,786 | 61,813 | 61,857 | 61,913 | 61,967 | 61,996 | 62,013 | 62,113 | 62,213 | 62,283 | 62,279 | 62,313 | 62,413 | 62,513 | 62,613 | 62,713 | 62,763 | 62,813 | 62,871 | 62,913 | 62,918 | 62,960 | 63,013 | 63,070 | 63,113 | 63,213 | 63,263 | 63,313 | 63,412 | 63,461 | 63,504 | 63,596 | 63,658 | 63,691 | 63,721 | 63,774 | 63,804 | 63,817 | 63,895 |
| vorh. Gelände | 59.218 | 59.678 | 59.596 | 59.109 | 59.420 | 59.595 | 59.585 | 59.067 | 59.982 | 59.981 | 60.006 | 60.037 | 60.949 | 60.942 | 60.919 | 60.916 | 60.905 | 60.896 | 60.890 | 60.886 | 60.888 | 60.894 | 60.902 | 60.926 | 60.943 | 60.962 | 61.010 | 61.033 | 61.068 | 61.139 | 61.220 | 61.265 | 61.313 | 61.413 | 61.513 | 61.613 | 61.713 | 61.763 | 61.786 | 61.813 | 61.857 | 61.913 | 61.967 | 61.996 | 62.013 | 62.113 | 62.213 | 62.283 | 62.279 | 62.313 | 62.413 | 62.513 | 62.613 | 62.713 | 62.763 | 62.813 | 62.871 | 62.913 | 62.918 | 62.960 | 63.013 | 63.070 | 63.113 | 63.213 | 63.263 | 63.313 | 63.412 | 63.461 | 63.504 | 63.596 | 63.658 | 63.691 | 63.721 | 63.774 | 63.804 | 63.817 | 63.895 |
| Entwässerungsgraben Rechts | 59.218 | 59.678 | 59.596 | 59.109 | 59.420 | 59.595 | 59.585 | 59.067 | 59.982 | 59.981 | 60.006 | 60.037 | 60.949 | 60.942 | 60.919 | 60.916 | 60.905 | 60.896 | 60.890 | 60.886 | 60.888 | 60.894 | 60.902 | 60.926 | 60.943 | 60.962 | 61.010 | 61.033 | 61.068 | 61.139 | 61.220 | 61.265 | 61.313 | 61.413 | 61.513 | 61.613 | 61.713 | 61.763 | 61.786 | 61.813 | 61.857 | 61.913 | 61.967 | 61.996 | 62.013 | 62.113 | 62.213 | 62.283 | 62.279 | 62.313 | 62.413 | 62.513 | 62.613 | 62.713 | 62.763 | 62.813 | 62.871 | 62.913 | 62.918 | 62.960 | 63.013 | 63.070 | 63.113 | 63.213 | 63.263 | 63.313 | 63.412 | 63.461 | 63.504 | 63.596 | 63.658 | 63.691 | 63.721 | 63.774 | 63.804 | 63.817 | 63.895 |
| Bau-km | 315.000 | 325.000 | 335.000 | 345.000 | 350.000 | 352.808 | 355.000 | 360.281 | 365.000 | 369.380 | 372.681 | 375.000 | 385.000 | 386.675 | 394.215 | 395.000 | 400.000 | 405.000 | 409.478 | 415.000 | 425.000 | 430.713 | 435.000 | 445.000 | 450.000 | 455.000 | 465.000 | 469.286 | 475.000 | 485.000 | 495.000 | 500.000 | 505.000 | 515.000 | 525.000 | 535.000 | 545.000 | 550.000 | 550.284 | 555.000 | 559.464 | 565.000 | 570.366 | 573.268 | 575.000 | 585.000 | 595.000 | 600.000 | 605.000 | 615.000 | 625.000 | 635.000 | 645.000 | 650.000 | 655.000 | 660.807 | 665.000 | 669.705 | 675.000 | 680.743 | 685.000 | 695.000 | 705.000 | 715.000 | 720.158 | 725.000 | 735.000 | 745.000 | 750.000 | 755.000 | 761.187 | 765.000 | 771.839 | 775.000 | 780.000 | | |



Legende

- Gradientenpunkt
- Ausrundungsbeginn/-ende Kuppe
- Ausrundungsbeginn/-ende Wanne
- Neigungsbrechpunkt mit Angabe von: Bau-km, Ausrundungshalbmesser, Tangentienlänge, Stichhöhe, Höhe Tangentenschnittpunkt
- Längsneigung und Abstand zum nächsten Neigungsbrechpunkt
- Einschnitt
- Damm
- Oberbau
- Entwässerungsgraben rechts



| Nr. | Art der Änderung | Datum | Name |
|-----|------------------|-------|------|
| | | | |
| | | | |
| | | | |

MECKLENBURGISCHES INGENIEURBÜRO FÜR VERKEHRSBAU GMBH SCHWERIN ZWEIFELERLASSUNG NEUSTREITZ
 Turgartenstr. 21, 17235 Neustrelitz
 Telefon: 039814567-27
 E-Mail: zweifel@ingv-neustrelitz.de
 gez. Schneider Leiter der Zweifelerlassung
 Neustrelitz, März 2018
 Bearb.: März 2018 Wanko
 Gez.: März 2018 Wanzek
 Gepr.: März 2018 Schneider

STRASSENBAUVERWALTUNG
LAND MECKLENBURG-VORPOMMERN
 Straße: B 198 (nächster Ort): Mirow
 Bau-km -0+026.939 bis Bau-km 4+930.000
 Unterlage Nr. 8
 Blatt Nr. N 2
 Reg. Nr.
 Datum
 Zeichen
Planfeststellung
 B 198 Ortsumgehung Mirow, Sudabschnitt
 Bau-km 0+315.000 bis 0+780.000
 Aufgestellt: Straßenbaumt Neustrelitz
 gez. Krage
 Neustrelitz, März 2018
 bearbeitet
 gezeichnet
 geprüft
 März 2018 gez. i.A. Langer
Höhenplan
 Maßstab 1:500/50

Grundplan hergestellt:

| | | |
|----------------|--|---------------|
| Aufnahme: | | Bezugssystem: |
| Feldvergleich: | | Lage: |
| Kataster: | | Höhe: |